





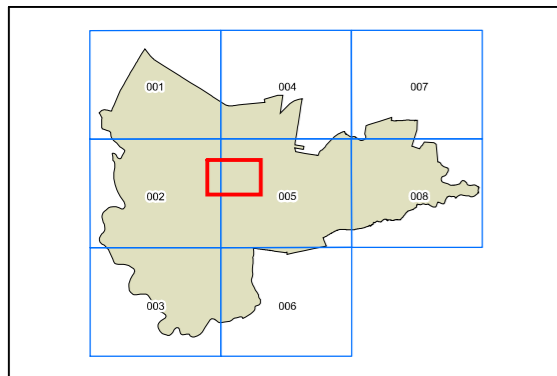
Canterbury Bankstown Local Environmental Plan 2022

Affordable Housing Contribution Scheme Map - Bankstown Masterplan

 Affordable Housing Contribution Scheme Area

Cadastre

 Cadastre 11/01/2022
© Canterbury - Bankstown Council



0 160 Metres
Scale 1: 8,000@A3

Projection: GDA 1994
Zone 56

Map Identification Number: 1570_COM_AHC_000_008_20220111

